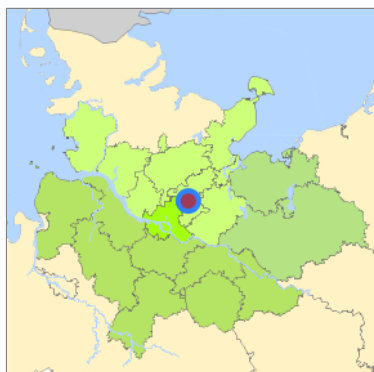
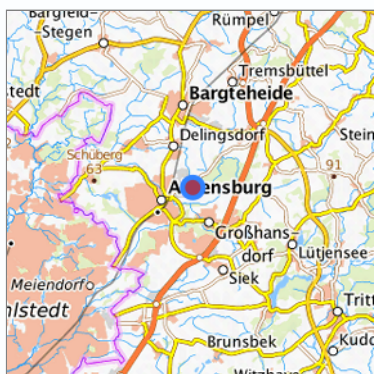


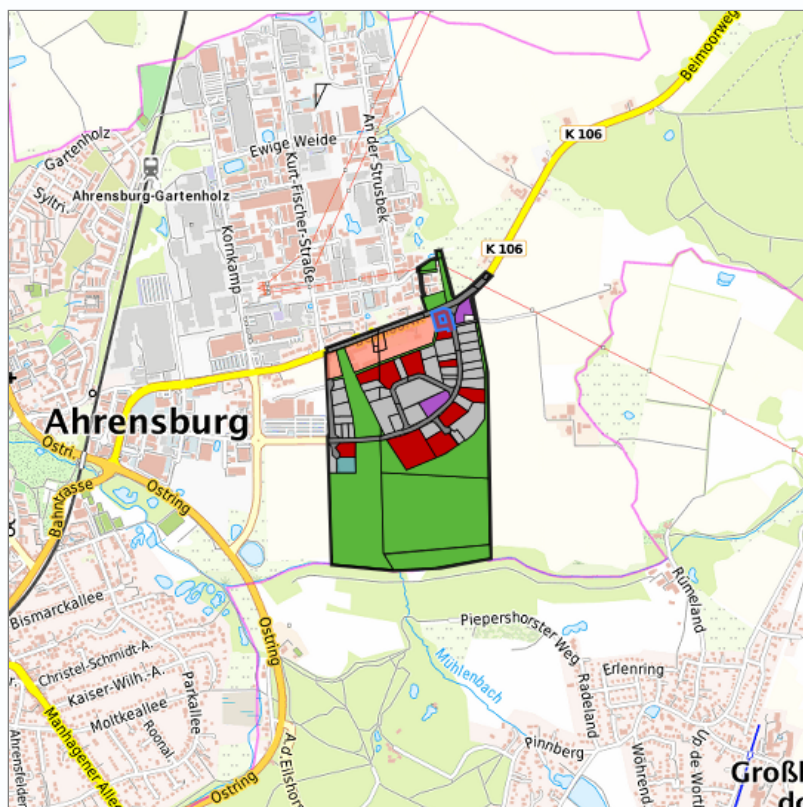
Bebauungsplan Nr 88b Ahrensburg (Fläche 51) at Ahrensburg, Kreis Stormarn



Location in the Hamburg Metropolitan Region



Location in the requested region



Detailed view of the requested site

Legend

Availabilities

 Immediately	 short term (2 years)	 medium term (2-5 years)
 long-term (> 5 years)	 optional area (bindingly reserved)	 occupational pension plan
 not available		

Brief description

Description of the parcel
Municipality/city

Bebauungsplan Nr 88b Ahrensburg
Ahrensburg

Parcel

Property size (m ²)	2,962.92
Availability	immediately available
focus use	other usage
further use	unavailable

Legal planning situation

Commercial space secured by planning permission	Yes
Building area according to land use plan	commercial building area
Existing planning law	§30 BauGB (qualified development plan)

Type and extent of building and land use

Specific type of structural use	GE
Development situation	fully accessible
24-hour operation	Not specified
possible site occupancy ratio	0.6
possible floor area figure	No information
possible number of full floors	No information
possible height of building structures	58
cubic index	No information

Exclusions/restrictions of land use

restrictions to mobilization	Not specified
------------------------------	---------------

Infrastruktur of site

broadband availability (at least 50 MBit/s)	Yes
quay edge	No
quay edge with sea-going vessel deep water	No
direct rail connection	No
electricity connection	Yes
gas connection	Yes
water connection	Yes
wastewater connection	Yes

Proprietary situation and marketing intention

proprietary situation	Private
-----------------------	---------

Detailed information about commercial zone

Gross surface area (ha)	69.50
Sector focus	other services , construction industry , business-related services , other manufacturing sectors , wholesale , machinery and vehicle construction , trade, maintenance and repair of motor vehicles
Type of location of commercial estate	classic commercial estate , location for knowledge-oriented industry and services

Transport accessibility

Motorway	A 1	6.3 km
Motorway	A 21	7.0 km
Motorway	A 24	17.3 km
Motorway	A 7	25.7 km
Motorway	A 20	31.3 km
Main road	B 404	7.5 km
Main road	B 75	12.0 km
International airport	Flughafen Hamburg	21.0 km
Port	Seehafen FHH	35.8 km
Port	Port of Lübeck	38.0 km
Intermodal terminal	O'Swaldkai (FHH, trimodal)	26.4 km
Intermodal terminal	DUSS Terminal Hamburg Billwerder (FHH)	28.6 km
Rail passenger transport	Ahrensburg-Gartenholz	1.8 km
Rail passenger transport	Ahrensburg Ost U	3.5 km
Rail passenger transport	Ahrensburg	3.9 km
Rail passenger transport	Ahrensburg West U	4.0 km
Rail passenger transport	Schmalenbeck U	4.1 km
Public transport	Ahrensburg Kurt-Fischer-Straie (Shd)	0.3 km
Public transport	Ahrensburg Stormarner Werkstätten	0.4 km
Public transport	Ahrensburg Beimoorweg	0.6 km
Availability of public transport	Limited available	

Links to the commercial zone

<https://was-stormarn.de/freie-gewerbeflaechen/ahrensburg/>

<https://was-stormarn.de/ahrensburg/>

Contact

Andreas Marx

Wirtschafts- und Aufbaugesellschaft des Kreises Stormarn mbH

Ansiedlungsmanagement und Gewerbeflächenvermarktung

Mommsenstraße 14

23843 Bad Oldesloe

[+49 4531 1272-14](tel:+494531127214)

[+49 174 3485596](tel:+491743485596)

marx@was-stormarn.de

www.was-stormarn.de